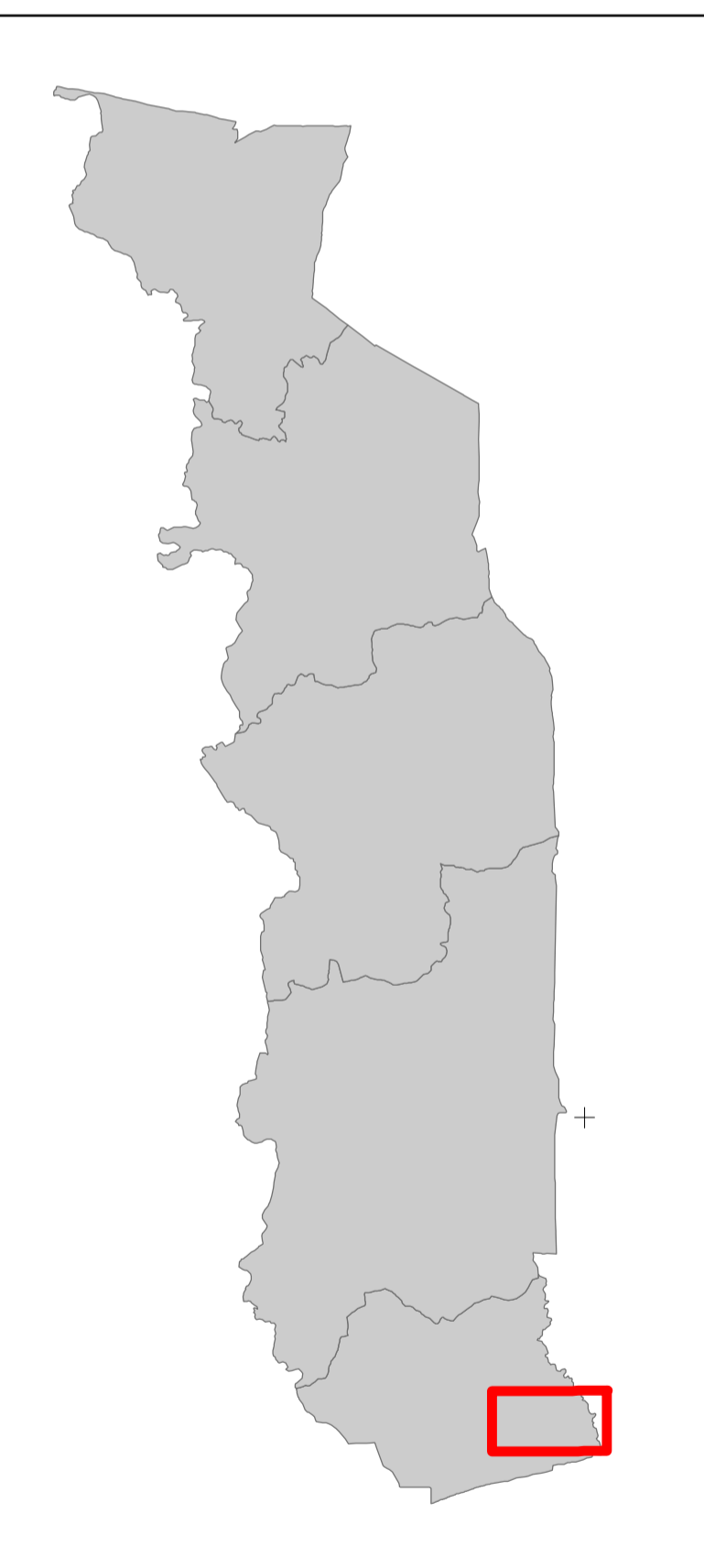

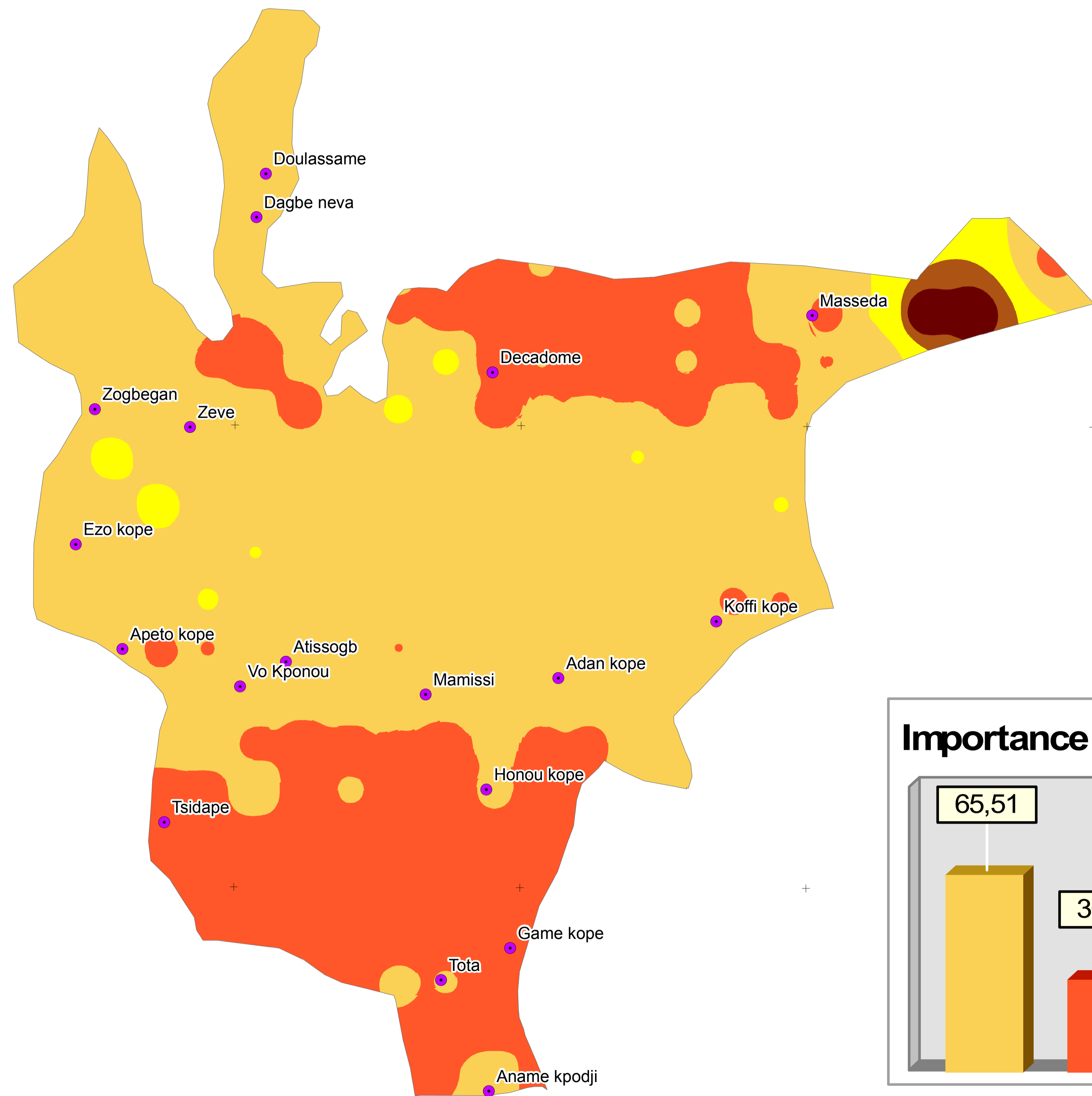



Carte de distribution spatiale de la matière organique dans la zone pilote Maritime

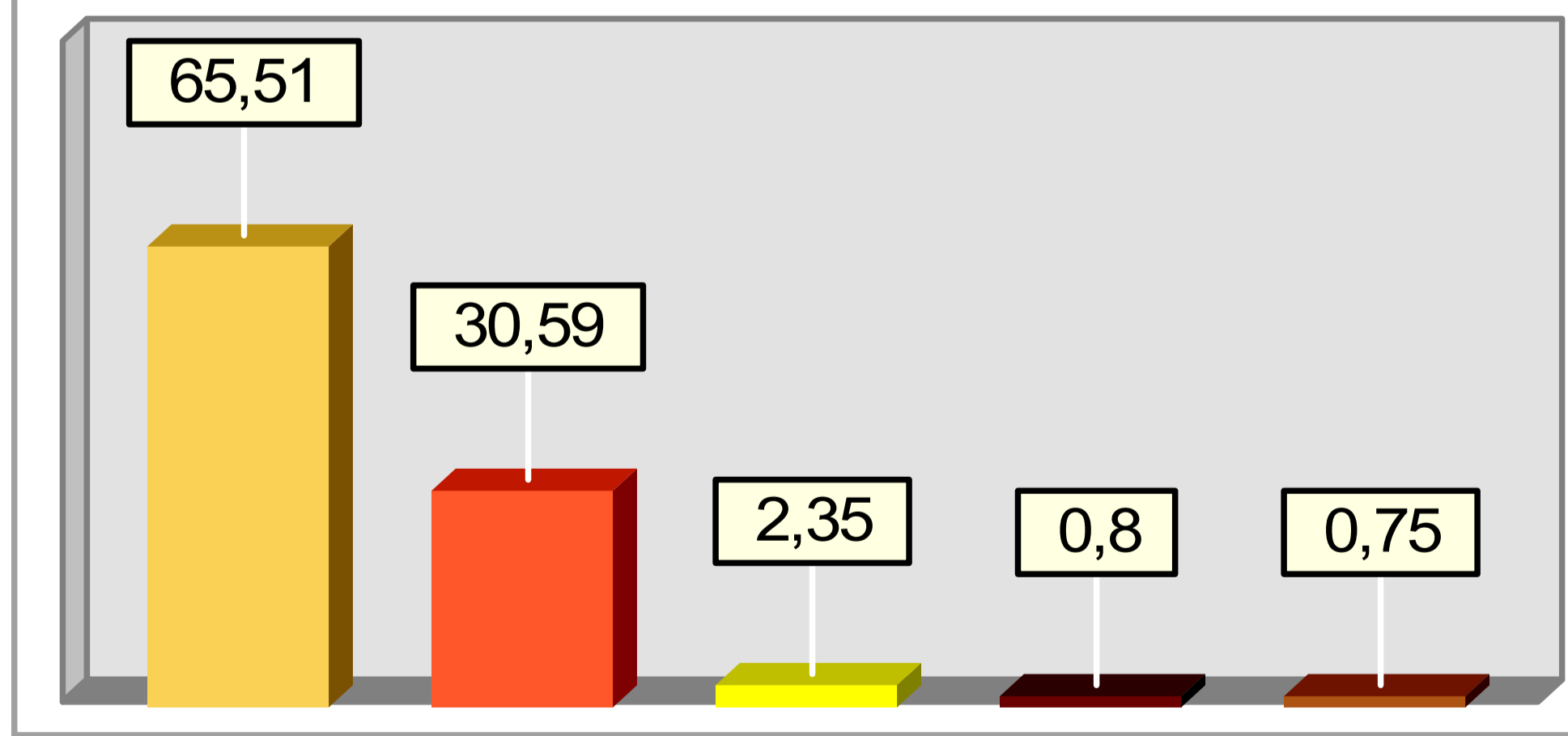
1°27'30"E 1°30'45"E 1°34'0"E 1°37'15"E 1°40'30"E 1°43'45"E 1°47'0"E

Matière organique (%)

0 - 20 cm



Importance relative des classes (%)



1°27'30"E 1°30'45"E 1°34'0"E 1°37'15"E 1°40'30"E 1°43'45"E 1°47'0"E



Projet de la cartographie de la fertilité des sols agricoles du Togo

